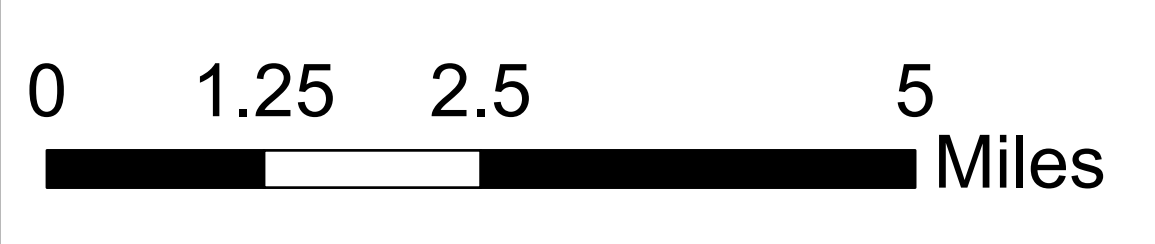
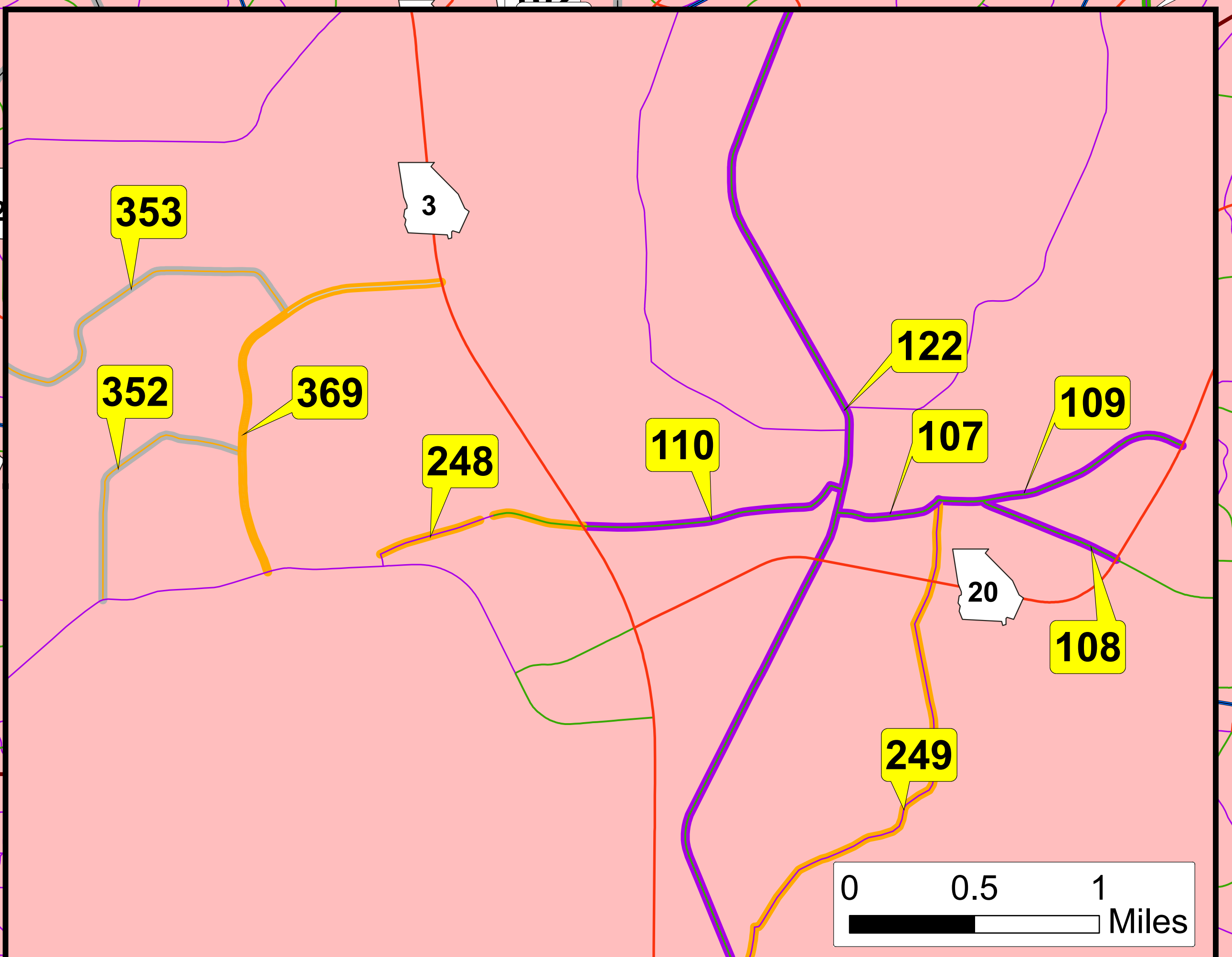
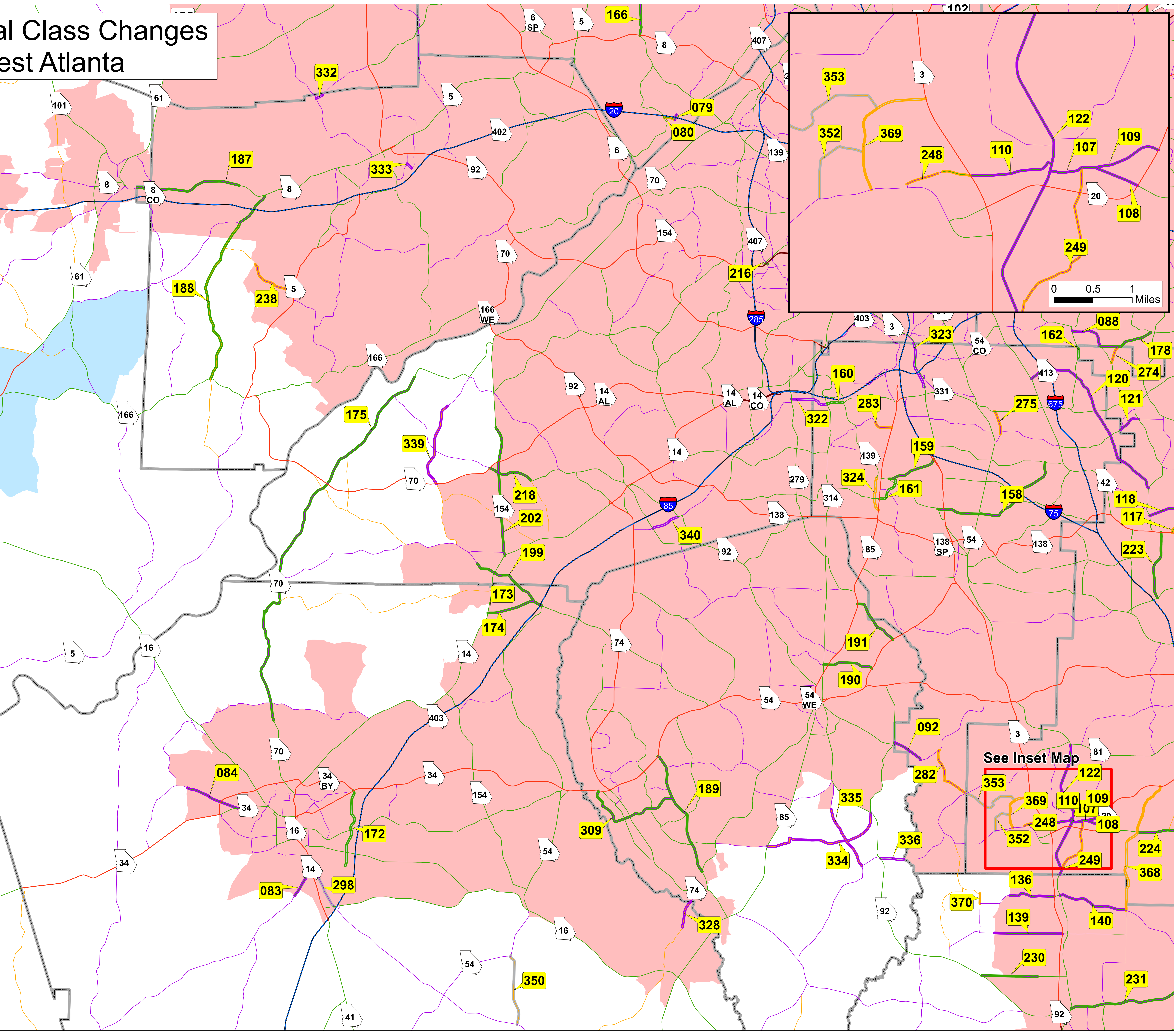



# ARC Functional Class Changes Southwest Atlanta

- Current Functional Class**
- Interstate
  - Freeway/Expressway
  - Principal Arterial
  - Minor Arterial
  - Major Collector
  - Minor Collector
  - Local Roads
- Proposed Functional Class Change**
- Minor Arterial
  - Major Collector
  - Minor Collector
  - Local Roads
- Atlanta UAB  
Carrollton UAB  
County Boundary



Prepared by the Georgia Department of Transportation, Office of Transportation Data, July 2015. The Georgia Department of Transportation makes no representation or warranties, implied or expressed, concerning the accuracy, completeness, reliability, or suitability for any particular purpose of the information and/or data contained in this map.



See Inset Map

