

# THE CHATTAHOOCHEE RIVERLANDS



# THE CHATTAHOOCHEE RIVERLANDS



## THE GREENWAY *and River Destinations*

- 125-mile multi-modal trail
- 19 cities across 7 counties
- Over 1 million residents within 15-minute bike ride
- 25 river crossings
- 42 trailheads
- 1 trailhead every 5 miles on average

## THE BLUEWAY *and River Ecosystems*

- 104-mile Blueway
- 42 water access points
- Over 26 parks connected

## TRIBUTARY TRAILS *and Wider Communities*

- 44 Tributary Trails
- 24 Cities within a 15 minute bike ride

## THE RIVERLANDS

### Project Goals:

- **A Safe, Connective Corridor**
- **A Common Ground for All**
- **An Ecological Refuge for the Region**
- **A Living Legacy for Future Generations**

# PROJECT MANAGEMENT & DESIGN TEAMS

ATLANTA REGIONAL  
COMMISSION



COBB  
COUNTY



THE TRUST FOR  
PUBLIC LAND



CITY OF  
ATLANTA



with additional  
support from:  
GWINNETT  
COUNTY



Gwinnett

# SCAPE



DR. NA'TAKI OSBORNE JELKS, MPH

DR. RICHARD MILLIGAN

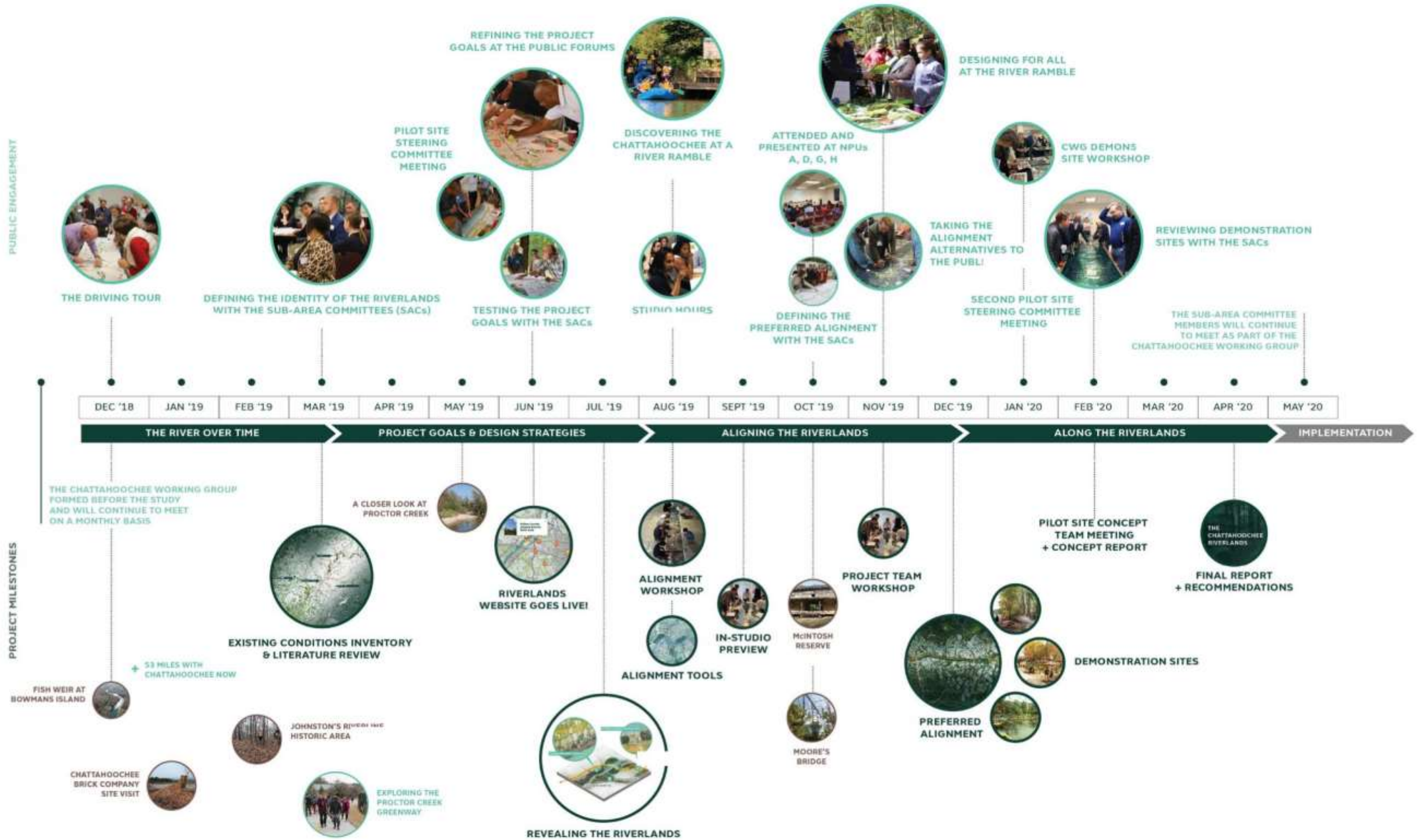


# CHATTAHOOCHEE WORKING GROUP

Aerotropolis Atlanta	City of Duluth	Georgia River Network	Riverwalk Atlanta
Atlanta Audubon Society	City of Johns Creek	Georgia Power	Roswell Creekways
Atlanta Cycling	City of Roswell	Groundwork Atlanta	Roswell, Inc.
Atlanta Housing Authority	City of Sandy Springs	Gwinnett County	Sandy Springs Conservancy
Atlanta Regional Commission	City of South Fulton	Historic Banning Mills	South Fulton C.I.D.
Atlanta Rowing Club	City of Sugar Hill	Invest Atlanta	Sweetwater Creek Park
Atlanta's Upper West Side	Cobb County	Keep South Fulton Beautiful	The Aimee Copeland Foundation
Boulevard C.I.D.	Coweta County	Legacy at the River Line	The Trust for Public Land
Carroll County	Cumberland C.I.D.	Let's Go Fishing, Inc	U.S. Army Corps of Engineers
Carroll County Historical Society	Douglas County	Metro Atlanta Chamber of	U.S. Environmental Protection
Carroll Tomorrow	Forsyth Chamber of Commerce	Commerce	Agency
Carroll Co. Chamber of	Forsyth County	Mableton Improvement Coalition	U.S. Forest Service
Commerce	Friends of McIntosh Reserve	MTB Atlanta	U.S. National Park Service
Chattahoochee NOW	Friends of Sugar Hill Greenway	Peachtree Corners Green	(CRNRA
Chattahoochee National Park	Fulton County	Committee	) Upper Chattahoochee Trout
Conservancy	Georgia Department of Natural	Proctor Creek Stewardship	Unlimited
Chattahoochee Riverkeeper	Resources	Council	Upper West Side
City of Atlanta	Georgia Institute of Technology	River Line Historic Area	Vinings Village Civic Club
City of Chattahoochee Hills		Rivers through Atlanta	Westside Future Fund

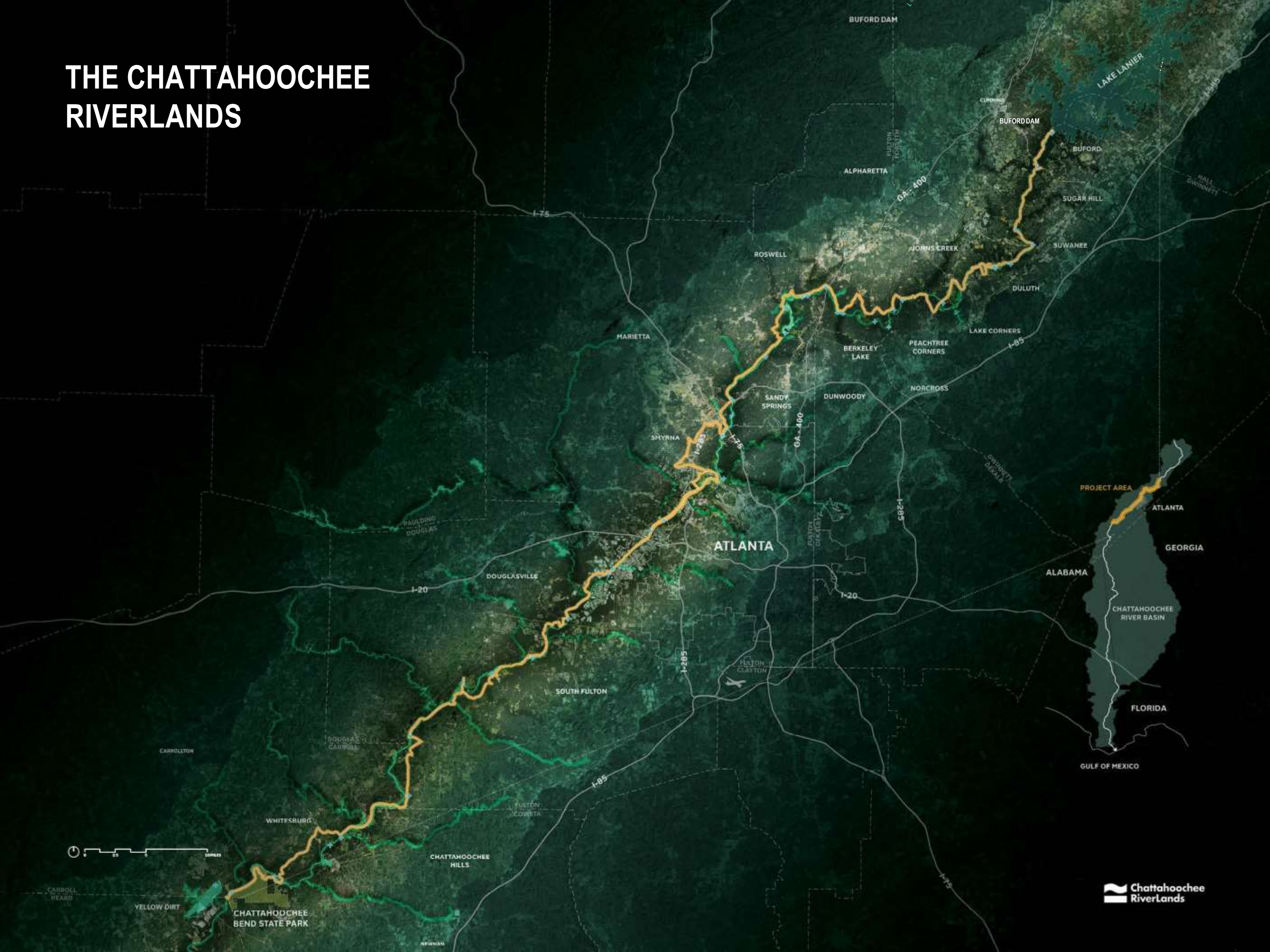


# STUDY SCHEDULE





# THE CHATTAHOOCHEE RIVERLANDS





# PILOT SITE



Nickajack Creek Meets The Chattahoochee River At Cobb Beach






# DEMONSTRATION SITES



**SUGAR HILL TRAILHEAD**




**PROCTOR CREEK TRAIL  
EXTENSION**




**CHATTAHOOCHEE HILLS  
RIVERLANDS PARK**




# REPORTS & MEETING MATERIALS



LEGACY  
DOCUMENT



RIVERLANDS  
AT A GLANCE



ALONG THE  
RIVERLANDS



TRACING THE  
RIVERLANDS



THE RIVERLANDS  
IN NUMBERS

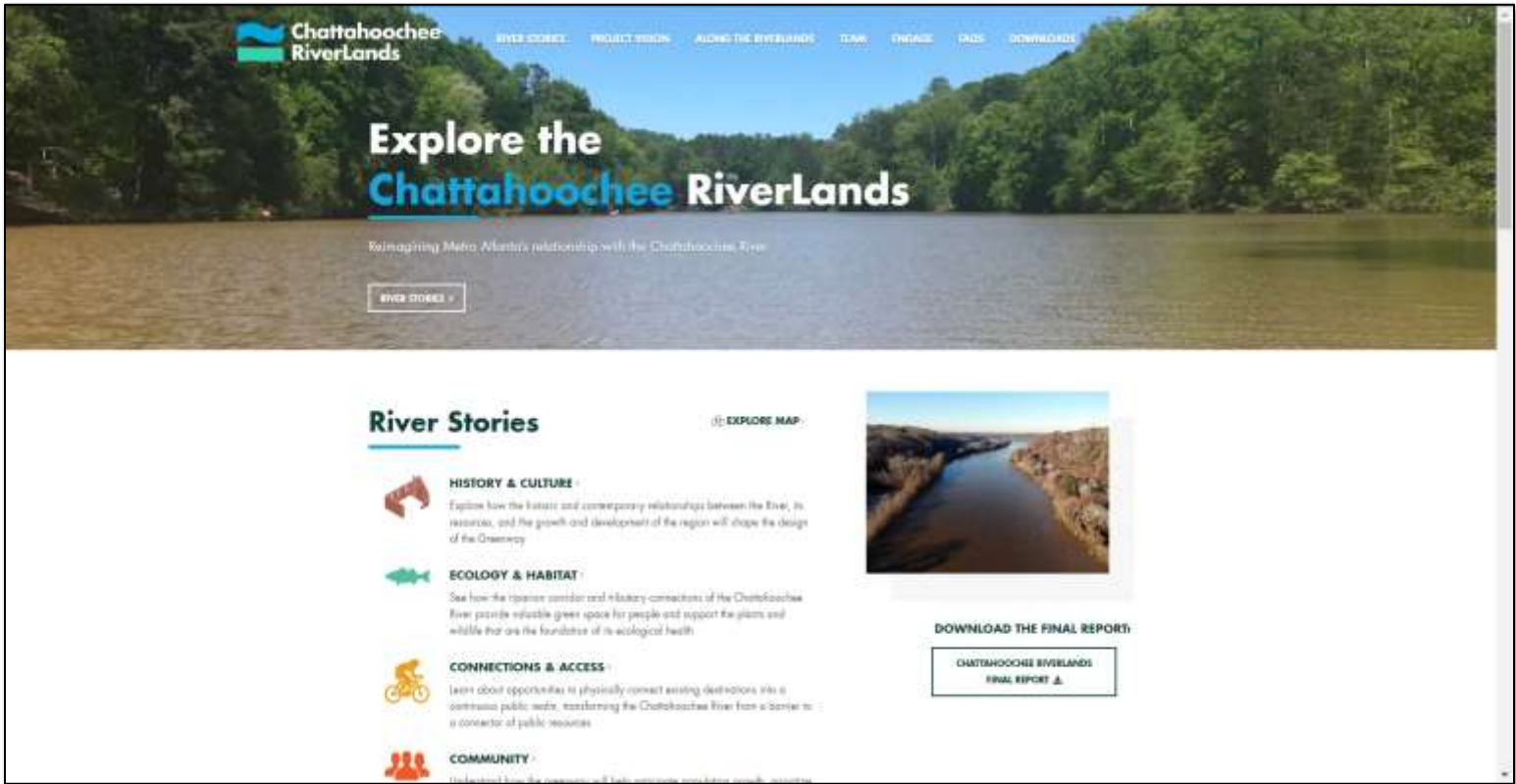


FOLDED MAP



PROJECT  
PAMPHLET

RIVERLANDS  
PRESENTATION





# THANK YOU!

[WWW.CHATTAHOOCHEERIVERLANDS.COM](http://WWW.CHATTAHOOCHEERIVERLANDS.COM)



**Chattahoochee  
RiverLand**